







# Hadrian's Wall I-spy

Name: \_\_\_\_\_

Hadrian's Wall runs across the narrowest part of England, from Senhouse on the west coast to Arbeia on the east coast. It has shaped the names and places nearby. What evidence can you spot on your journey to Hadrian's Wall today?

Can you see more than your friends? Who will get the most points?

		Score
<p>Remains of Hadrian's Wall</p> <p>10 points for each new bit of remains you spot – look for ruined sections of wall (about 1.5m wide) in fields in line with the road</p> 		
 <p>Roman stones re-used in modern buildings 20 points for each - look for small rectangular &amp; square stones</p>		
<p>A village or town with 'Wall' as part of its name</p> <p>10 points each e.g. Walwick, Wallhouses, Wallsend,</p> 		
 <p>Roman Helmet symbols on brown tourist road signs</p> <p>5 points each – there'll be more the closer you get to each site</p>		
<p>The World Heritage Site symbol</p> <p>30 points each – look on signs at the sites and on leaflets too</p> 		
<p>Local businesses or places named after 'Hadrian'</p> <p>20 points each – look out for buildings or vehicles with company names on too</p>		
<p>The Vallum ditch, or the cliff ridge which follow the line of the Wall</p> <p>20 points each – runs parallel to the Wall</p>		
<p>Latin site names</p> <p>20 points each – often end in an 'a' or a 'm', e.g. Segedunum, Arbeia, Vercovicium or Alauna</p>		
<b>Your Total</b>		

[Visithadrianswall.co.uk/learning](http://visithadrianswall.co.uk/learning)

Images [by Mike Bishop](#) The Amatura Press. Used under Creative Commons



Supported using public funding by  
**ARTS COUNCIL ENGLAND**

**National Portrait Gallery**

